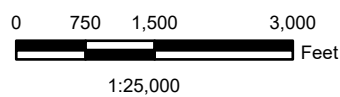
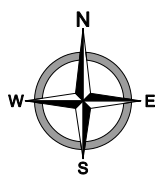





**ET AND CORPORATE LIMITS
HARWOOD, NORTH DAKOTA**

Created By: HS Date Created: 04/06/26 Date Saved: 04/14/26 Date Plotted: N/A Date Exported: 04/14/26
 Plotted By: Parcel Date: 03/18/26 Aerial Image: 2025 County NAIP SIDS Elevation Data: NA
 Horizontal Datum: NAD 1983 StatePlane North Dakota South FIPS 3302 Feet Vertical Datum: NA
 T:\projects\21600\21641\10_ArcPro\Requests\Requests.aprx



Legend

-  Corporate Limits
-  ET Limits
-  Sections

